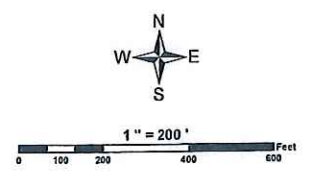
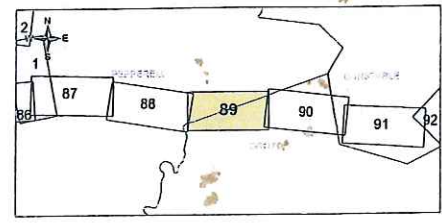
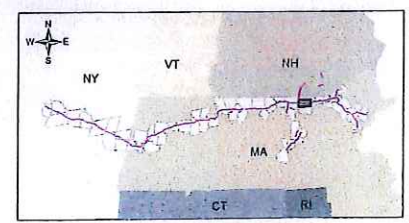


PREPARED BY

 SCC Engineering, LLC
 a part of Senergy
 PRJ #: 1151001



- | | |
|------------------------------|-------------------------|
| Base Mapping | TGP Centerlines |
| Parcel w/ 200' of Centerline | Existing TGP Centerline |
| Government Owned Parcel | Proposed Alignment |
| Other Parcel | |
| Counties | TGP Line Lists |
| Towns | TGP Line List |
| Waterbody | |
| Welland | |
| River, Stream, Brook | |

PURPOSE NOTE
 This map was specifically developed for use by Kinder Morgan and representatives thereof. Any other duplication of this information without the consent of Kinder Morgan is strictly prohibited.

DATA DISCLAIMER
 Property lines on this plan were compiled from the best available record information. Apparent encroachments shown herein are for illustration only and should not be relied upon to construct fences, structures, or used in any real property conveyance.

SOURCE NOTE
 Roads, political boundaries, and parcel boundary lines shown herein are derived on data acquired from public agencies. Water resource data was acquired from the U.S. Fish and Wildlife Service, and the U.S. Geological Survey. Topographic base map provided by base map providers.

LIBERTY EXPANSION
TAX PARCEL COMPOSITE
 30" MA Mainline

KINDER MORGAN

Date: 9/4/2013