




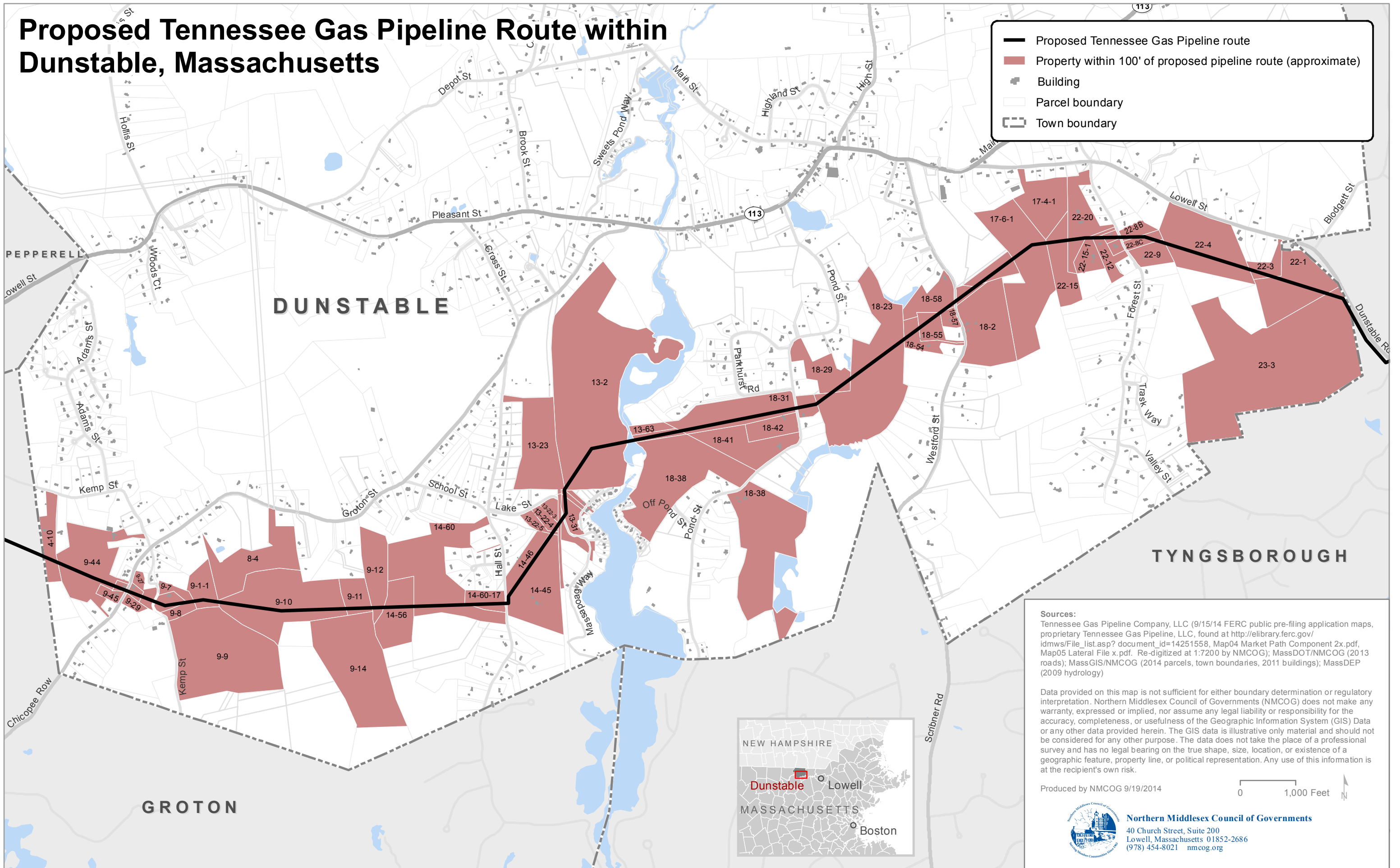


Proposed Tennessee Gas Pipeline Route within Dunstable, Massachusetts

-  Proposed Tennessee Gas Pipeline route
-  Property within 100' of proposed pipeline route (approximate)
-  Building
-  Parcel boundary
-  Town boundary



Sources:
 Tennessee Gas Pipeline Company, LLC (9/15/14 FERC public pre-filing application maps, proprietary Tennessee Gas Pipeline, LLC, found at [http://elibrary.ferc.gov/idmws/File_list.asp?document_id=14251558,Map04 Market Path Component 2x.pdf,Map05 Lateral File x.pdf](http://elibrary.ferc.gov/idmws/File_list.asp?document_id=14251558,Map04%20Market%20Path%20Component%202x.pdf,Map05%20Lateral%20File%20x.pdf). Re-digitized at 1:7200 by NMCOG); MassDOT/NMCOG (2013 roads); MassGIS/NMCOG (2014 parcels, town boundaries, 2011 buildings); MassDEP (2009 hydrology)

Data provided on this map is not sufficient for either boundary determination or regulatory interpretation. Northern Middlesex Council of Governments (NMCOG) does not make any warranty, expressed or implied, nor assume any legal liability or responsibility for the accuracy, completeness, or usefulness of the Geographic Information System (GIS) Data or any other data provided herein. The GIS data is illustrative only material and should not be considered for any other purpose. The data does not take the place of a professional survey and has no legal bearing on the true shape, size, location, or existence of a geographic feature, property line, or political representation. Any use of this information is at the recipient's own risk.

Produced by NMCOG 9/19/2014



Northern Middlesex Council of Governments
 40 Church Street, Suite 200
 Lowell, Massachusetts 01852-2686
 (978) 454-8021 nmco.org